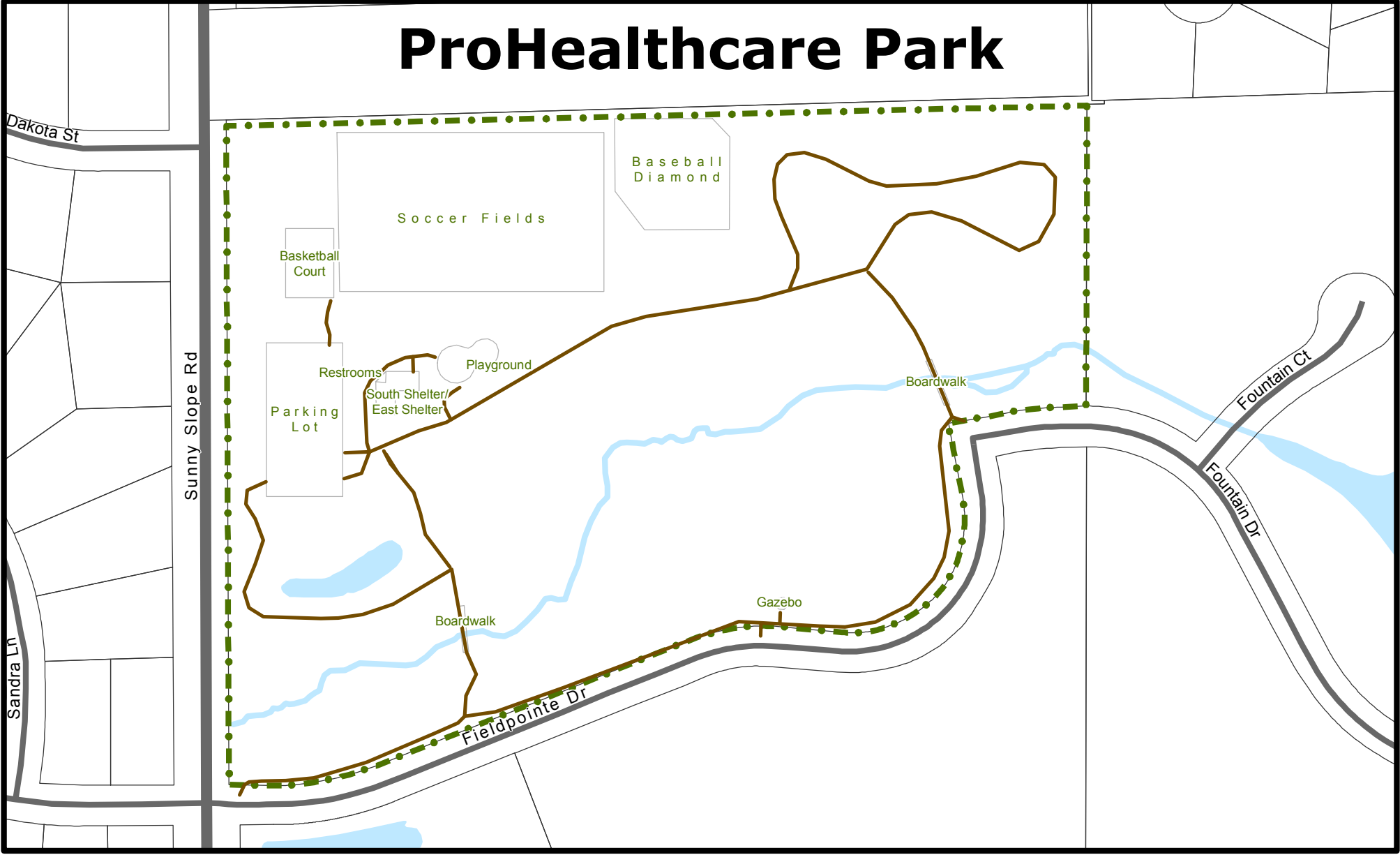
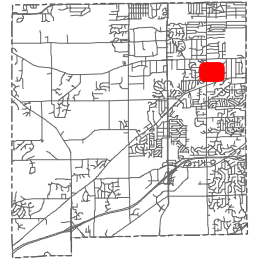
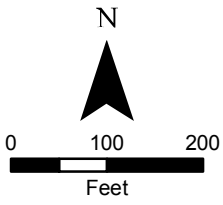


ProHealthcare Park



- Legend**
- Park
 - Amenities
 - Trails
 - Water



The information and depictions herein have been produced using data available through photogrammetric means by the City of New Berlin. The informations and depictions herein are for informational purposes and the City of New Berlin specifically disclaims accuracy in this reproduction and specifically admonishes and advises that any and all depiction, measurements, distances depicted herein and as to which specific or precise accuracy is required should be determined by procurement of certified maps, surveys, plats, Flood Insurance Studies, or other official means. \\george\GIS\Projects\Park and Rec\Park Maps\Amenities\ProHealthcare Amenities.mxd